











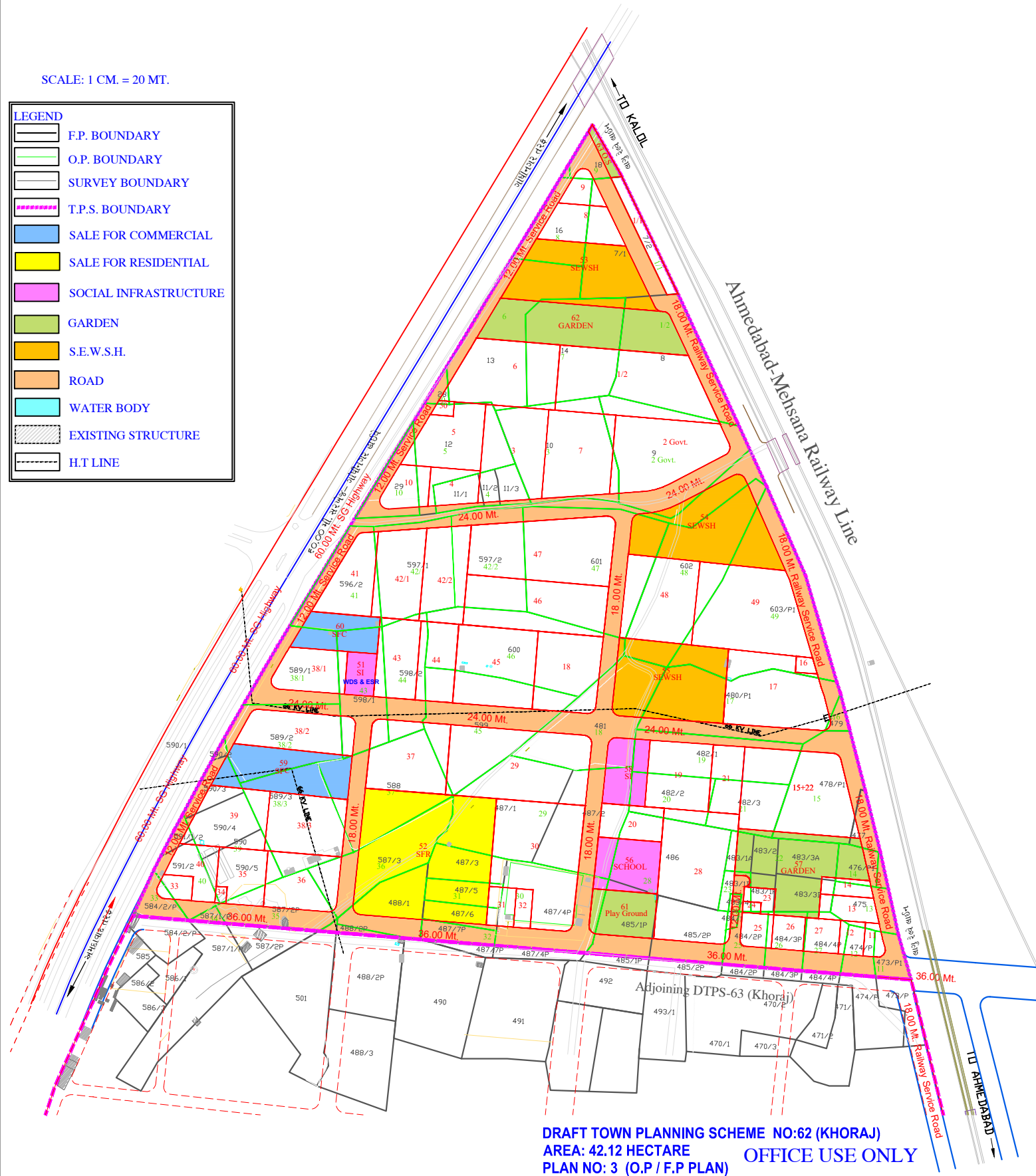
**DRAFT TOWN PLANNING SCHEME NO: 62 (KHORAJ)**  
**SCHEME AREA: 42.12 HECTARE**

OFFICE USE ONLY

SCALE: 1 CM. = 20 MT.

**LEGEND**

-  F.P. BOUNDARY
-  O.P. BOUNDARY
-  SURVEY BOUNDARY
-  T.P.S. BOUNDARY
-  SALE FOR COMMERCIAL
-  SALE FOR RESIDENTIAL
-  SOCIAL INFRASTRUCTURE
-  GARDEN
-  S.E.W.S.H.
-  ROAD
-  WATER BODY
-  EXISTING STRUCTURE
-  H.T. LINE



**DRAFT TOWN PLANNING SCHEME NO:62 (KHORAJ)**  
**AREA: 42.12 HECTARE**  
**PLAN NO: 3 (O.P / F.P PLAN)** OFFICE USE ONLY

**SANCTIONED UNDER GOVT. NOTIFICATION NO:**  
**GHV174 OF 2018/TPS-112016-4785-L. DATE: 10-12-2018**



AHMEDABAD URBAN DEVELOPMENT AUTHORITY			
ASSISTANT TOWN PLANNER	DEPUTY TOWN PLANNER	SENIOR TOWN PLANNER	CHIEF EXECUTIVE AUTHORITY